

# North Lamar Combined Neighborhood Initial Survey Results

As of December 3, 2007

1. The map above shows the combined neighborhood planning area. In which planning area do you live, own property, or work?  
Please check all that apply.

	Response Percent	Response Count
North Lamar	45.2%	38
Georgian Acres	44.0%	37
Other (please specify)	14.3%	12
<i>answered question</i>		<b>84</b>
<i>skipped question</i>		<b>1</b>

**Other:**

1. North Shoal Creek--Anderson/Burnet/183/Mopac
2. Oriole Dr
3. Walnut Creek (north of Braker Ln)
4. north of Braker between Lamar/35
5. WCNA (north of Braker)
6. Mockingbird Hill
7. Mockingbird Hill NA
8. Upper Boggy Creek
9. Mockingbird
10. Mockingbird Hill Subdivision
11. north lamar neighborhood planning area
12. North Lamar Park

2. Please check all that apply. In the North Lamar Combined Neighborhood Planning Area you:












	Response Percent	Response Count
Own a house or condominium	64.7%	55
Rent a house or apartment	15.3%	13
Own a business	7.1%	6
Have a place of employment	5.9%	5
Own property other than your house or condominium and live in the planning area	4.7%	4
Own property but do not live in the planning area	10.6%	9
Other (please specify)	7.1%	6
<b>answered question</b>		<b>85</b>
<b>skipped question</b>		<b>0</b>

Other:

1. I Own A Commercial building
2. shop, eat, walk, bike
3. traverse area on daily bike commute
4. shop
5. shop
6. own 10 duplexes & 1 triplex

3. What five (5) things do you like most in your neighborhood?

	Response Percent	Response Count
Mature trees	51.3%	40
Sense of community	10.3%	8
Neighborhood character	17.9%	14
Housing styles	9.0%	7
Neighborhood parks	7.7%	6
Diversity of residents	23.1%	18
Close to schools	12.8%	10
Close to workplace	32.1%	25
Good access to public transportation	30.8%	24
Close to parks/public recreation	3.8%	3

Reasonable housing prices		50.0%	39
Your neighbors		24.4%	19
Close to neighborhood stores		23.1%	18
Easy to walk around the neighborhood		10.3%	8
Sidewalks		5.1%	4
Convenient access to stores and shops		35.9%	28
Landscaping in people's yards		6.4%	5
Easy to get around the neighborhood by car		17.9%	14
Quiet neighborhood		17.9%	14
Close to freeways		43.6%	34
Other (please specify)		19.2%	15
<i>answered question</i>			78
<i>skipped question</i>			7

Other:

1. I would love to be able to choose more things I love, but to tell you the truth, the neighborhood needs a ton of work before I'll be able to do that.
2. Easy access to city roadways and work sites.
3. reverse commute (when I go to work on 183, most of the traffic is going the other way)
4. Good traffic and exposure for commercial use (restaurant)
5. Size of lots
6. The size of the lots.
7. We like the centrality of the location, reasonably close to diverse city amenities as opposed to a homogenous distant suburb that requires a commute to get to central city locations.
8. Easy access to major thoroughfares
9. - existing bike lanes - decent north-south biking route - few motor vehicles
10. convenience to Austin / Pflugerville / Round Rock
11. Convenient to everything.
12. Large lots in Georgian Acres.
13. close to my family
14. Big lots and non over crowded housing..space between houses
15. We are a business....have easy access to the freeways, and good signage

4. What five (5) things would you like to change in your neighborhood?

	Response Percent	Response Count
Traffic noise	14.1%	11
High housing/rent costs	3.8%	3
Cut-through traffic on residential streets	41.0%	32
Not enough sidewalks	32.1%	25
Too much of one type of commercial (car lots, convenience stores, pawn shops, etc.)	10.3%	8
Poorly maintained apartments	33.3%	26
Criminal activity along major roadways	65.4%	51
Businesses encroaching into residential areas	21.8%	17
Poorly maintained commercial property	21.8%	17
Flooding of commercial streets/areas	0.0%	0
Improved automobile access to major roads	5.1%	4
Commercial parking in residential areas	3.8%	3
Criminal activity in residential areas	64.1%	50
The mix of businesses along the commercial corridors	5.1%	4
Appearance of commercial corridors	14.1%	11
Poorly maintained single-family property (houses and duplexes)	44.9%	35
New houses not matching the character of existing ones	2.6%	2
Flooding of residential streets/areas	2.6%	2
No local parks	19.2%	15

Rental property poorly maintained by owners		39.7%	31
People parking in their front yards		28.2%	22
Current transit service		3.8%	3
Lack of neighborhood-serving stores		6.4%	5
Hard to get around without a car		7.7%	6
Need a greater variety of nearby retail uses		9.0%	7
Local parks need improvement		5.1%	4
Lack of diversity of residents		1.3%	1
Other (please specify)		24.4%	19
<b>answered question</b>			<b>78</b>
<b>skipped question</b>			<b>7</b>

Other:

1. Poorly maintained business with no formal plan, the buildings are out of scale and appear a nonsense to our community.
2. Why can't I check them all? Have you actually driven the streets indicated on the map of these two neighborhoods?
3. Safe bike lanes on Rockwood Ln/Steck
4. Noisy young men in cars throwing beer bottles and cans and dumping trash at night. A 25 mph speed limit would help stop this. They continue to play thier car radios at abusive levels when they think the police aren't around. I think large fines would eliminate this behavior.
5. Immigrants, mostly illegal, who are not assimilating (e.g., building without a permit, sleeping 16 people in one house, sitting in the creek drinking beer, and otherwise being trashy).
6. Too many mobile food vendors
7. Dangerous conditions for pedestrian crossing on Lamar, dangerous conditions for cars using center lanes on Lamar, speeding on Lamar Blvd.and on residential streets, need for longer walk signal for Pedestrian crossing at Lamar and Rundberg.
8. Would like the City to do a better job in keeping the Greenbelt behind my property cut down of trees and tall grass
9. Poor quality of local AISD schools.
10. Quality of public schools
11. transients and prostitutes. There are 4 houses that were moved onto Beaver St. that have been left unfinished and vacant for a number of years.

12. We want
13. - bike lanes are poorly maintained (debris remains for months)
14. Non-conforming neighborhood needs city to complete concrete curbs and gutters combined with sidewalks and proper lighting.
15. A. Business Noise Abatement Needed .B Traffic speed at 25 miles per hour. .C Stop businesses and individual from parking business related equipment on the street and in front yards.
16. Please get rid of or enclose(hide) the projects near I-35. Get rid of the prostitutes and drug dealers on I-35 and Rundberg. Much more police presence in the area.
17. Real Estate is most of our largest asset. While no one likes to pay higher taxes due to rising property values these increases in property values are most people biggest asset. I think we need to promote an environment where the neighborhood is safe, clean and revitalized. If we limit new constructions, people will move to areas that are nice and leave out area to decay. If we promote a positive environment where businesses and real estate developers can work together to promote a revitalization, our neighborhood will become one of the nicest in the city.
18. dogs roaming the streets
19. Criminal activity in business areas; Hookers, Drugs, people breaking into cars

**5. What are the most important land use issues affecting your neighborhood? Please choose three (3) of the following.**

	Response Percent	Response Count
Inappropriate zoning adjacent to or inside residential areas	35.1%	26
Lack of affordable housing	5.4%	4
New development out of scale with existing buildings	10.8%	8
Preserving the residential character of the neighborhood	43.2%	32
Too much of a specific type of commercial use (car lots, warehouses, self-storage, etc)	29.7%	22
Want more neighborhood-serving businesses	23.0%	17
Lack of housing options	2.7%	2
Too much vacant land	14.9%	11
Abundance of affordable housing	12.2%	9

Inappropriate types of businesses	<input type="checkbox"/>	25.7%	19
New parks	<input type="checkbox"/>	27.0%	20
Improving existing parks	<input type="checkbox"/>	21.5%	15
Too many strip malls	<input type="checkbox"/>	9.5%	7
Other (please specify)	<input type="checkbox"/>	29.7%	22
<b>answered question</b>			<b>74</b>
<b>skipped question</b>			<b>11</b>

Other:

1. A major roadway cut-through traffic (stop) for criminal activity that is taking place daily.
2. Too much fast food, auto parts stores, and un-licensed retail/food service; too many untended, vacant lots that would make wonderful parks and even mini-greenbelts with proper funding and maintenance. Too many "no-tell motels", crack houses, etc.
3. car lots, car repair shops, and homeless men parking their cars on public land and around people's homes
4. acreage that is not developed for some reason, probably because it floods; it has become a home for criminal vagrants.
5. Too many poorly maintained rental properties
6. I've never really thought about this.
7. No land use issues
8. Too many rundown rentals and mobile homes.
9. N.Lamar could be developed into a beautiful pedestrian friendly commercial residential zone given the set-backs with green space. More trees, less parking lots, safer crossing areas added between infrequent intersections.
10. The 4 plex buildings apartments on Brownie are low income section A and look very bad makes the area look bad, the city needs to take action and have the owners get up to CODE on the apartments.
11. CRIME ACTIVITY
12. Too much CS-Automotive repair/Sales along this part of Lamar.
13. There is a problem "area" between W Rock Hollow & E Rock Hollow. Vagrants are living there, prostitution, drugs, etc. We want a park there.
14. Not enforcing existing laws regarding zoning, parking on lawns and allowing industrial use with residential zoning.
15. nothing specific
16. Build a sidewalk and bicycle sidewalk on the west side of North Lamar. From Library to the park and swimming pool.

17. apartment zoning too near residential housing. poor maintenance of same apartment housing
18. do not turn this into what happened in south congress and riverside by tossing out lower income people for the wealthy to take advantage and displace people who can not afford to live anywhere else
19. People littering throughout the neighborhood.
20. too many multi family dwellings
21. garage sales every weekend. this should be limited or have a common spot for this event to occur. these sales are on the increase.
22. The property adjacent to the north of ours (we are at 8500 IH-35 North) is overgrown (weeds over 6 foot high). We have called the city about it and nothing happens. Homeless people are using the lot as shelter, it also provides rodents a place to breed and mature. We would really like the lot cut...it is a huge eyesore and brings down the value of the entire area.

**6. What are the most important transportation issues affecting your neighborhood? Please choose three (3) of the following.**

	Response Percent	Response Count
Lack of sidewalks	44.0%	33
Sidewalks in poor condition (overgrown, cracked, missing segments, etc)	38.7%	29
Lack of bicycle routes	8.0%	6
Dangerous intersections for motorists	42.7%	32
Unsafe crosswalks	10.7%	8
Infrequent bus service	4.0%	3
Blind corners	20.0%	15
Not enough crosswalks	13.3%	10
Lack of bicycle lanes	16.0%	12
Cut-through traffic	53.3%	40
Lack of walking/hiking trails	24.0%	18
Other (please specify)	24.0%	18
<b>answered question</b>		<b>75</b>
<b>skipped question</b>		<b>10</b>

**Other:**

1. Need a traffic signal at Lamar and Longspur (near the Wendy's). This intersection is horrible. Five lanes on Lamar, and 4-6 "lanes" on Longspur. Pedestrians jaywalking; "no-man's lane" being abused; speeding - all contribute to a horrible driving experience into and out of a major neighborhood in this North Lamar area. Forget "unsafe" or "insufficient" crosswalks - people don't use the ones that are there. PSAs need to be created in Spanish and English on the proper use of crosswalks.



2. Need speed bumps and more stop signs on Georgian Drive.
3. Workplace noise. Managers don't set any standards for controlling workplace noise or employee behavior.
4. motorists speed, ignore stop signs, and don't stop for school buses. Also a lot of motorists have hit parked cars, mailboxes, trees, and animals
5. people parking on their yards.
6. People congregating on the streets, instead of in parks.
7. Need more street lights
8. Briefly, and to address the two main borders forgetting cross-streets, of Lamar and IH 35 access. #1 to the access road would be the engineering logic that moved the entrance/exit ramps south between Braker and Rundburg forcing a vast majority of traffic from the very busy Braker/IH 35 intersection to flow South for over 1 mile at breakneck speeds instead of allowing them onto the freeway. #2 is the massive mess created by city buses and the timing of lights at the crosses of Rutland and Rundburg. I know both of these problems are not problems on paper, only in real life.
9. need a traffic light and crosswalk at intersection of Beaver & Lamar. Speed Bumps on Beaver because of cut-through traffic.
10. Poor lighting... can be hard to see pedestrians when turning into apt. complex from i-35 access road
11. We need better lighting and drainage
12. preserving current bike accessibility
13. It is unsafe to walk or ride a bike in the neighborhood because we have no sidewalks. It is also hard to drive because our streets are too narrow. It is not safe for the children walking to school or waiting for the bus.
14. City annexed Mockingbird subdivision without completed conforming neighborhood needs including concrete curbs and gutters with sidewalks and proper lighting.
15. Slow traffic Down on Grady and other cross streets. This is serious, dangerous and very noisy Establish substantial fines for dumping brush , bulky equipment of trash on public or private property.
16. noise pollution from cut-through, cruising traffic
17. No bus that goes down Lamar past the Guadalupe split Too many pedestrians in the middle of Lamar
18. Motorists not driving carefully and obeying traffic laws. Also, road repair seems to be done poorly.

7. If possible, please provide information for any areas within the North Lamar Combined Neighborhood Planning Area that have any historic significance or value.

	Response Percent	Response Count
Area of historic significance-1	100.0%	13
Area of historic significance-2	38.5%	5
Area of historic significance-3	30.8%	4
<b>answered question</b>		<b>13</b>
<b>skipped question</b>		<b>72</b>

Area of historic significance 1:

1. North Shoal Creek area -- school playground
2. Old Beaver (St) family house.
3. georgian acres several houses
4. scattered original Fiskville era houses
5. Mockingbird Hill area -- used to be farmland -- not sure who / type of farm / livestock, etc.
6. none to my knowlege
7. none
8. na
9. N/A
10. Walnut Creek Library
11. none known of.
12. there was an old community in the north lamar/rundberg area. name of the community I believe was fiskville.
13. Unknown

Area of historic significance 2:

1. none
2. na
3. N/A
4. Walnut Creek Parks
5. Unknown

Area of historic significance 3:

1. none
2. na
3. N/A
4. Unknown

8. "Getting around the neighborhood sidewalk—1"	
	Response Count
	36
<i>answered question</i>	36
<i>skipped question</i>	49

1. Rundberg sidewalks need repair and a lot of trees need to be clean out, with all debris from the business.
2. Rundberg sidewalks need repair and a lot of trees need to be clean out, with all debris from the business.
3. I don't know - it's too dangerous to walk around the neighborhood and discover this kind of thing.
4. Blind spot from phone boxes Foster/Rockwood sidewalk areas
5. Need a sidewalk on the east side of Georgian Dr. (north of Home Place to Rundberg)
6. A walkway and bicycle trail along Applegate E & W; Turner Drive N & S; and Ferguson E & W.
7. stop people from blocking the sidewalk in the 9400 and 9500 block of North Creek Drive, on the west side.
8. A new sidewalk on White Oak and Red Oak Drives
9. New sidewalk all up north lamar
10. A new sidewalk on Shepard either side very needed due to high traffic and school nearby, many cars parked on both sides of street
11. for 8 to 13 for my immediate area, nice sidewalks were built to start with. Thanks Doyle Wilson Builders.
12. East Drive has no city drainage or sidewalks
13. Clear brush and repair sidewalks on Rundberg between Lamar and I-35
14. New Whitewing at Braker neighbors walk to local store
15. cut the grass at sidewalk on s.w. corner of Beaver at Guadalupe
16. Repair sidewalk on north side of Grady
17. Sidewalk needed in 16000 block Georgian
18. Along I-35 access road; should have some sort of barrier between road and sidewalk for pedestrian safety
19. We need sidewalk on Applegate Dr, Jean, Georgian, Turner, McMillian, Brownie, Province and Grady
20. Applegate from N.Lamar to Brownie

21. Sidewalks, curbs, gutters and lighting
22. All Mockingbird Hill, especially Applegate
23. sidewalks on Applegate from Brownie to North Lamar
24. Applegate needs sidewalks(lots of children on this street and it's a thru street with fast traffic).
25. A new sidewalk on the east side of North IH 35 between Rundberg Lane and U.S. 183.
26. Along East side of North Lamar
27. few
28. A new sidewalk on either the north or south side of E. Powell Ln between IH35 Southbound frontage road and North Lamar.
29. North Lamar and Masterson Pass Median always dirty of beer bottles
30. cleared of brush, north side of Georgian maintain minimum headroom and width, eliminate hiding spots
31. East side of Georgian
32. Needs sidewalks on roads between georgian and i35
33. powell/lamar crosswalks
34. Sidewalks along Rundberg between I35 and Lamar are in bad condition.
35. side walk on georgia drive assist school
36. New or repaired sidewalks are needed on IH-35 North between Rundberg and 183 (on the west side of I-35)

9. "Getting around the neighborhood sidewalk—2"

Response  
Count

21

*answered question*

21

*skipped question*

64

1. north creek - sidewalks needs repairs, debris, and people park truck on the side walks, we also need a bike route
2. north creek - sidewalks needs repairs, debris, and people park truck on the side walks, we also need a bike route
3. Need a sidewalk on north side of Powell from I-35 to Lamar
4. Need a redlight located at Lamar and Ferguson and at Lamar and Applegate for safety.
5. The sidewalks all up and down North Creek Drive are uneven and unsafe.
6. In general, sidewalks needed throughout Georgian Acres
7. Sidewalks on Georgian needs repair
8. Install sidewalks on East Drive, Florence, Capitol, Fawnridge, E. Home St.
9. Extend sidewalks on Grady from Middle Fiskville to Lamar
10. Sidewalk needed on Applegate
11. We have no sidewalks for kids to safely stand to catch the bus
12. all of Turner Drive, Georgian, Jean
13. All Mockingbird Hill
14. sidewalks on McMillian from Applegate to 10609 McMillian
15. Applegate needs bike lanes (lots of kids on bikes).
16. Repair and clear brush/debris on sidewalk on both sides of Rundberg between North Lamar and North IH 35.
17. few
18. A new sidewalk on either the north or south side of Beaver St. between Georgian Dr. and N. Lamar.
19. North Lamar and W Applegate
20. Clear sidewalk north of Luthern Church
21. rundberg/lamar

10. "Getting around the neighborhood sidewalk—3"

Response  
Count

15

*answered question*

15

*skipped question*

70

1. Oriole Dr. sidewalk needs repairs, and all truck need to get off the sidewalks.
2. Oriole Dr. sidewalk needs repairs, and all truck need to get off the sidewalks.
3. I would like to see a sidewalk and bicycle trail on the west side of North Lamar from the public library to the city park and community pool.
4. The brush on the north side of the 200 block of E. Rundberg blocks the sidewalk. I have telephoned for three years now.
5. Clear brush and repair sidewalks on Georgian between Anderson and Rundberg
6. Brush cleared from empty lots next to sidewalk on Grady near Middle Fiskville Rd
7. WE JUST NEED SIDEWALKS--WE HAVE NONE
8. All of McMillian, Brownie from Applegate to Grady
9. All Mockingbird Hill
10. Cross walks (I've observed young and elderly people walking up to Lamar for shopping).
11. New or complete sidewalk on both sides of Georgian Lane between Rundberg Lane and U.S. 183.
12. few
13. Georgian and Diamondback by IH-35
14. Add a sidewalk to Lamar overpass
15. lamar from 183 north

11. "Safe route to school sidewalk—1"	
	Response Count
	19
<i>answered question</i>	19
<i>skipped question</i>	66

1. no safe routes for children.
2. no safe routes for children.
3. I think the sidewalks above will make getting to school safer for children.
4. stop people from blocking the sidewalk in the 9400 and 9500 block of North Creek Drive, on the west side.
5. Shepard Dr. new sidewalk for students going to Barrington El.
6. Clear brush and repair sidewalks on Georgian
7. New needed Hornsby at Braker children cross to WC elementary
8. Transients, alcoholics and prostitutes gather near the fenced lot on the south side of Beaver street near Lamar. Parents are afraid to let their kids walk by and adults are hesitant to walk to the store.
9. Build or extend sidewalks from Brownie to Middle Fiskville
10. We have 7 plus buses that stop in our neighborhood each day and not a single sidewalk for kids to stand safely--they stand in the road or mud
11. Grady, Applegate, Turner, Jean, Georgian, McMillian, Brownie
12. Sidewalks, curbs, gutters and lighting.
13. All Mockingbird Hill, especially Applegate
14. same as # 8
15. Repair and clear brush/debris on sidewalk on both sides of Rundberg between North Lamar and North IH 35.
16. few
17. IH-35 to Diamondback
18. A new sidewalk on the west side of Georgian Dr would help prevent pedestrians from walking through people's lawns.
19. on our street (north drive) there is no sidewalk. in fact this area to I35 is absent of sidewalks

12. "Safe route to school sidewalk—2"	
	Response Count
	10
<b>answered question</b>	<b>10</b>
<b>skipped question</b>	<b>75</b>

1. The sidewalks all up and down North Creek Drive are uneven and unsafe.
2. Build/extend sidewalks from Grady to Victor on Middle Fiskville
3. They can not walk to school because it is not safe to walk down Lamar or IH 35
4. Provinces from N.Lamar to Turner
5. All Mockingbird Hill
6. same as #9
7. Repair and clear brush/debris on sidewalk on both sides of Rundberg between North Lamar and North IH 35.
8. few
9. North Lamar crossing Masterson Pass
10. children walk in street from georgia drive east to I35 to and from school

13. "Safe route to school sidewalk—3"	
	Response Count
	7
<b>answered question</b>	<b>7</b>
<b>skipped question</b>	<b>78</b>

1. The brush on the north side of the 200 block of E. Rundberg blocks the sidewalk. I have telephoned for three years now.
2. Build/extend sidewalks from Middle Fiskville to Georgian to Braker to Walnut Creek Elementary
3. Ferguson Dr. from N. Lamar to Turner
4. All Mockingbird Hill
5. New or complete sidewalk on both sides of Powell Lane between North IH 35 and North Lamar Blvd.
6. few
7. North Lamar and West Longspur



14. Flooding Area—1

Response  
Count

20

*answered question*

20

*skipped question*

65

1. Floods the houses on North Creek
2. Floods the houses on North Creek
3. North Creek Drive between 9501 and 9503. I called the City Watershed Dept. but they never did anything, nor did they call me back.
4. Standing water a problem at Shepard Dr. entrance to Chinese Restaurant at Shepard and Carpenter
5. along the creek
6. Again, in my specific area, no flooding thanks to Doyle Wilson Builders, as long as the flood turnaround area that crosses Diamondback between Brownie and Doc Holliday Trail is cut every month or so.
7. Street/ROW flooding and erosion on south end of East Drive
8. Flooding at intersection of Grady & North Lamar
9. Floods at Grady & Georgian Drive
10. Grady at Georgian
11. Floods badly at Georgian and Grady.
12. intersection of Grady and Turner (?) -- wherever the dip is
13. Floods near the underpass of North IH 35 at Rundberg Lane.
14. N/A
15. na
16. my yard!
17. masterson pass
18. Lamar overpass floods
19. lots of creeks...flooding is not an issue
20. there had been a flooding problem on walnut creek but this is being improved



15. Flooding Area—2	
	Response Count
	6
<i>answered question</i>	6
<i>skipped question</i>	79

1. Flooding at intersection of Grady & Georgian
2. Grady at Brownie
3. Grady at North Lamar
4. na
5. payton gin road
6. floods by bus stop at Georgian and Anderson



16. Flooding Area—3	
	Response Count
	5
<i>answered question</i>	5
<i>skipped question</i>	80

1. Flooding at intersection of Grady & Brownie
2. heavy rains--300 block of W Applegate
3. na
4. i no of no flooding problems in the lamar area
5. fairfield drive

**17. Do you believe that criminal activity is a problem within the North Lamar Combined Neighborhood Planning Area?**

	Response Percent	Response Count
Yes 	97.1%	67
No 	2.9%	2
<b>answered question</b>		<b>69</b>
<b>skipped question</b>		<b>16</b>

**18. If you answered "yes" to the previous question, please provide the precise location and type of criminal activity that occurs in your neighborhood.**

	Response Percent	Response Count
Location of Criminal Activity--1 	100.0%	64
Type of Criminal Activity--1 	93.8%	60
<b>answered question</b>		<b>64</b>
<b>skipped question</b>		<b>21</b>

**Location:**

1. Runberg, I-35 and Lamar.
2. Runberg, I-35 and Lamar.
3. All up and down 35 - "no tell Motels" and gas stations
4. Rockwood Ln at Crosscreek
5. Everywhere
6. Rundberg
7. Powell Street
8. Georgian Drive in Powell intersection
9. In homes and apartments where an unusual large number of people reside.
10. near intersection of E. Rundberg Lane and North Creek Drive
11. Intersection of Georgian and W. Powell
12. On Beaver St. between Lamar & Guadalupe
13. Carpenter Ave
14. Rundberg and I-35

15. Middle Lane and I-35
16. RUNDBERG
17. Browine Street /4 Plex Apartments
18. Radiating from the Brownie Lane fourplexes
19. I-35 and Lamar
20. EVERYWHERE between Lamar to I-35 and Rundberg to Anderson, concentrated along Georgian and Rundberg but present all over the place
21. Rundberg
22. Panhandling at N Lamar and Braker Ln
23. Iamar/rundberg
24. Braker & IH35
25. public alcohol and drug use so side of Beaver Street near corner of Lamar
26. The vacant land between W Rock Hollow & E Rock Hollow
27. Corner of Brownie & Applegate
28. Apts on Brownie Drive
29. Remington House Apartments
30. north Iamar/runburg
31. All over--drugs, tagging(Applegate / Jean) and unwanted women (Motheral / Applegate)
32. all along powell from I-35 to Georgian
33. Brownie Drive at Applegate
34. Speeding along Grady
35. Murder across street 10509 Georgian Dr.
36. Rundberg Lane & IH35
37. Grady Drive
38. Outside of bar located at Lamar/Applegate scene of murder this year.
39. Rundberg and North Creek (by Conoco)
40. North IH 35 frontage roads/NB & SB at Rundberg Lane
41. 10100 or 10102 Annie Oakley
42. Houses with large number of occupants.
43. Brownie drive

44. the corner of I-35 and Rundberg, both sides the whole block to northcreek drive
45. rundberg
46. Frontage roads between Braker and 183
47. The corner of E. Powell Ln. and Georgian Dr.
48. Doc Holliday Trail
49. prostitution is seen at times along the back streets of lamar near the 183 area
50. Victor Street
51. Brownie Drive
52. Rundberg between Lamar and IH-35
53. Rundburg and I-35
54. walking prostitutes on runberg lane and georgian drive
55. not specific but am aware it happens
56. Slayton Dr.
57. 11000 N. IH 35
58. All over when APD stings Rundberg
59. georgian and powell
60. georgian from 183 to rundberg
61. near pawn shop and motel 6 on Rundberg.
62. north drive and area toward I35
63. From Rundberg to 183, on the West side of IH-35
64. All North Lamar

Type:

1. Drugs, and Prostitutes
2. Drugs, and Prostitutes
3. Prostitution, drug dealing
4. Break-ins throughout North Shoal Creek Neighborhood Assoc. area. Thefts/break-ins to autos.
5. Theft, vandalism, prostitution, drugs
6. all crimes mentioned
7. Prostitution
8. prostitution early morning hours 5 - 7 AM
9. drug dealing; alcohol consumption; public disorder
10. sale of crack cocaine
11. Drug Activity & Prostitution
12. Constant Loitering
13. Crack sales, prostitution
14. prostitution, drugs, fights
15. loitering, prostitution, drugs
16. Prostitution, drugs, robbery, homeless,
17. Drugs
18. all types of residential crimes
19. Prostitution and Drugs. There are hotels located nearby (on Middle Lane) who cater to these folks
20. prostitution, drug dealing, constant loitering
21. prostitution
22. Loitering along Braker Ln between I-35 and Lamar
23. sale of illegal drugs
24. mostly panhandling and drug exchanges
25. sale of illegal drugs, prostitution, overnight camping with fires
26. Apparent drug dealing / loitering
27. Drugs, Family Disturbance, Auto Theft
28. Usual apt. crime... cars and apartments broken into...

29. lots
30. We have many suspect drug house, one main house would be corner of Grady / Brownie (NW)
31. prostitution
32. drugs,prostitution
33. Murder, Drug dealing
34. Drugs & prostitution
35. speeding / hitting parked cars
36. Murder.
37. Drug dealers, prostitution
38. Sale of illegal drugs, prostitution, panhandling
39. loud music early morning or after hours
40. Drugs and criminal mischief
41. various
42. prostitution, drug dealing at gas station in the middle
43. prostitution, drugs, panhandlers
44. Drugs and Prostitution
45. Prostitution and sale of illegal drugs
46. unknown, perhaps drugs
47. Break-ins and property theft
48. dirty neighborhood with lots of activity late at night
49. Selling of illegal drugs
50. drugs and prostitution
51. gang signs written on fences and bridges on georgian drv.
52. Breaking into cars at night
53. Car stolen
54. All kinds
55. hookers
56. prostitution solicitation
57. drugs, prostitution, homeless living in wooded area
58. street walkers (prostitutes) and obvious drug activity
59. Prostitutes/Prostitutes
60. The Crocket Market on North Lamar

19. Please provide the precise location and type of criminal activity that occurs in your neighborhood.		
	Response Percent	Response Count
Location of Criminal Activity--2	95.1%	39
Type of Criminal Activity--2	97.6%	40
	<i>answered question</i>	41
	<i>skipped question</i>	44

Location:

1. from i/35 and rundburg too North Lamar
2. All throughout the neighborhood - 100 East Starling Drive
3. Pillow Elementary School grounds
4. El Tijuana Bar, El Tacolate
5. from the hotels at the beginning of Rundberg toward Northcross
6. Georgian and Powell
7. near intersection of E. Rundberg Lane and North Creek Drive
8. Intersection of IH-35 and Rundberg Lane
9. Rundberg
10. All the hotels from Noth of Braker to Powell on frontage rd.
11. All up and down Rundburg
12. Georgian and Powell.
13. Stonebrook Apartments 8800 block I-35
14. Rundberg
15. Braker & Lamar
16. Corner of Applegate & Turner
17. Hispanic Bar on Lamar next to Saxet Gun Show
18. corners of Georgian drive and Lola both E and W
19. Corner of Grady and Brownie
20. Prostitution near Rundberg and IH 35
21. 10500 North Lamar
22. Applegate Drive
23. Houses in North Lamar corridor.
24. Rundberg and IH35
25. West frontage of North IH 35 between Rundberg Lane and US 183.



26. 10100 or 10102 annie Oakley
27. Under the I-35 bridge and rundberg, northside
28. rundberg
29. Powell from Frontage road to Lamar
30. Sam Rayburn Dr.
31. various locations including my driveway
32. Masterson Pass
33. Georgian Dr just north of hwy 183
34. Georgian Acres as a whole
35. 11000 N IH 35
36. street north of Georgian and Chase apartments
37. Middle lane near 35
38. south of rundberg and east of lamar
39. From Rundberg to 183, on the West side of IH-35

Type:

1. drugs/prostitution
2. B&E cars, homes - husband's car was burglarized in my own driveway
3. Graffiti
4. Prostitution
5. Break-ins, illegal drugs
6. Alcohol consumption besides parked trucks and cars (especially evening hours and Friday and Saturday evenings/nights)
7. Variety of Activities
8. prostitution
9. Prostitution & Drug Activity
10. Drug dealing
11. Crack sales, prostitution
12. drugs, prostitution, theft, gangs
13. drugs, homeless, prostitution
14. There is a lot of criminal activity, prostitution and drugs coming out of the low rent apartment complexes
15. drug dealing, assaults, robbery, car theft, vandalism

16. Drug dealers/buyers
17. mostly panhandling & hookers
18. Apparent drug dealing
19. Public intoxication, fights, attempted murder
20. prostitution
21. drugs, prostitution
22. Murder, Drunk drivers
23. speeding / hitting parked cars
24. Breaking into homes/burglary/theft.
25. Drug dealers, prostitution
26. Sale of illegal drugs, prostitution, panhandling
27. car repair and test driving car
28. prostitution and drug dealing and loitering(homeless)
29. drugs, prostitution, panhandlers
30. Drugs and Prostitution
31. Sale of illegal drugs
32. cars broken into
33. Homeless people hanging around under the creek
34. Sale of illegal drugs and prostitution
35. Burglary
36. Car stolen
37. Aggressive panhandling
38. hookers and drug dealers
39. crack houses
40. People using/selling drugs

20. Please provide the precise location and type of criminal activity that occurs in your neighborhood.

	Response Percent	Response Count
Location of Criminal Activity--3	96.6%	28
Type of Criminal Activity--3	93.1%	27
	<i>answered question</i>	29
	<i>skipped question</i>	56

Location:

















1. same
2. "Park" behind HEB
3. Rockwood Lane to Burnet Rd.
4. Rundberg Lane
5. Corner Store at Georgian and Powell and Rundberg at I-35
6. Entire length of North Creek drive
7. Georgian, 2 blocks north of Anderson Lane
8. Powell and Georgian
9. Majority of convenience stores on whole stretch of Lamar
10. Fawnridge and Georgian
11. Powell and Georgian, Capitol and I-35, Rundberg and I-35
12. Georgian Drive
13. 300 block (?) of Provines
14. Provines
15. Drugs near Rundberg and IH 35
16. Grady and Applegate
17. Brownie Drive
18. North Creek Street
19. Rundberg Lane between North IH 35 and North Lamar Blvd.
20. 10100 or 10102 annie oakley
21. 7-11 on masterson pass and north lamar
22. rundberg
23. Silvervale Apartments
24. my yard

25. Annie Oakley hits W Rundberg Lane
26. Georgian and Powell
27. 11000 N. IH 35
28. 8500 IH 35 North

Type:

1. "camping" vagrants, drugs, etc
2. Vandalism of autos
3. Drugs
4. Noise of all sorts (barking dogs; high resonance and volume on cars passing; noisy neighbors with very late hours)
5. Variety of Activities
6. burglary of residences and burglary of motor vehicles
7. Prostitution; Loitering; Litter
8. Drugs, gangs, prostitution, theft, loitering, store owners allow it
9. drugs, thugs, loitering
10. gang activity
11. prostitution, drug dealing, constant loitering, assault, robbery
12. prostitution
13. Drug dealing
14. drugs, prostitution, illegals hiding in homes
15. Hit and run, Drunk Drivers
16. Residents known to commit crimes.
17. Drug Dealers, Prostitution
18. Panhandling/constant loitering and sale of illegal drugs
19. children playing in street
20. loitering, drunks, drug dealing in parking lot
21. loitering, panhandling, drugs
22. Drugs and Prostitution
23. theft of anything not tied down (bird bath, yard tools)
24. prostitution and car jacking robberies
25. drugs and prostitution
26. Car stolen
27. People breaking trespassing upon our property and breaking into our guests cars (due to activities 1 and 2)

21.

		Response Percent	Response Count
A pedestrian and bicycle-friendly neighborhood with tree-lined streets and sidewalks		52.1%	38
Nicely maintained yards and clean residential streets		65.8%	48
New neighborhood serving businesses		15.1%	11
Quiet, safe, and well-lit residential streets where children can walk and play without danger		78.1%	57
Clean and safe commercial corridors		37.0%	27
New local parks, trails, and other public green spaces		45.2%	33
Mixed-use development along major roads and corridors		19.2%	14
Public gathering places such as plazas, parks, and civic facilities like libraries and recreational centers		34.2%	25
Opportunities for home ownership		15.1%	11
A mix of people living in the neighborhood in a variety of housing types, having available a number transportation options, and facilities for a variety of ages, social and economic groups		17.8%	13
New entertainment, cultural, and recreational facilities and amenities		16.4%	12
Neighborhoods that have preserved their character		27.4%	20
Opportunities for affordable rental housing		6.8%	5
Redevelopment and enhancement of existing commercial corridors and under-utilized properties		24.7%	18
Protected and preserved environmental features		27.4%	20
Other (please specify)		17.8%	13
<b>answered question</b>			<b>73</b>
<b>skipped question</b>			<b>12</b>

Other:

1. Ten years why not now ill be dead by them.
2. Building height set at two story limit.
3. Being able to walk to the store without feeling afraid. No more prostitutes or crack dealers. No more feeling that your house will get broken into. No more people who park 6 cars on their front lawn and have 16 people sleeping in one house.
4. This area is already full of people. It is affecting the mood of the neighborhood. We are losing the family oriented feel. There is alot of apartments here.
5. As free of crime and criminals as Hyde Park, Crestview, Westlake, etc.
6. CONFORMING NEIGHBORHOOD including concrete curbs and gutters combined with sidewalks and proper lighting.
7. Continue residential trailers with composition roofs
8. clean up or get rid of the projects
9. Less crime and an overall better image of this area.
10. get rid of stores that have bars around the windows the small convenient stores that place bars around them makes the whole area look like a ghetto
11. Many of the houses in the Georgain Acres subdivision are very nice while other are very old and run down. I would like to see us cultivate an enviroment where people will want to remodel the run down properties or tear them down and build something new. If we don't allow the neighborhood to be revitalized, it will spiral down. If the nieghborhood is not nice, it will attract more crime. If we let people improve their properties without too many restrictions, it will spiral up. With the large lots in Georgian Acres we have the oppurtunity to have one of the nicest neighborhoods in town. The people in Tarrytown don't worry about there cars get broken into at night. They don't worry about their kids see prostitutes working in their neighborhood. They don't worry about getting robbed at the corner store. We have all of these issues. With a positive plan that supports growth and revitalization we can eliminate these issues over time.
12. limited multi-family houses
13. Crime free area around our hotel (we are the holiday Inn Express, located at 8500 IH-35 North).