

**NORTH LAMAR
COMBINED
NEIGHBORHOOD
PLANNING AREA**

Crime and Public Safety

Workshop

March 12, 2008

North Lamar Combined NPA

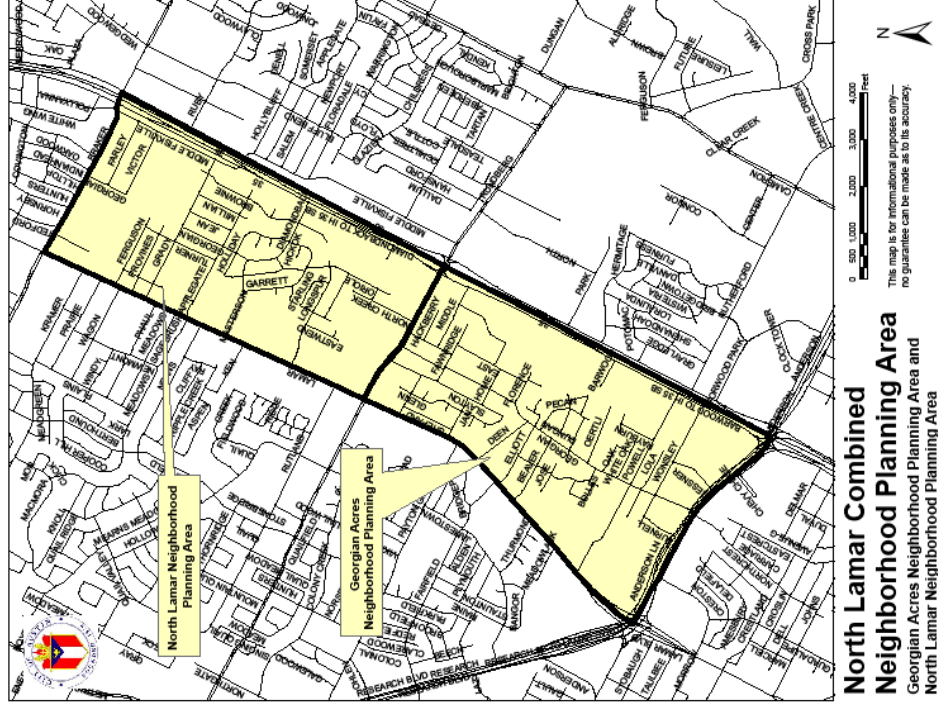
Tonight's Presentation

Where we are in the process
and upcoming meetings

Overview of last meeting

Review of crime data

Q & A with APD



North Lamar Combined
Neighborhood Planning Area
Georgian Acres Neighborhood Planning Area and
North Lamar Neighborhood Planning Area

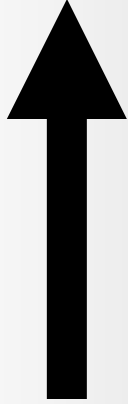
North Lamar Combined NPA

**Where are we in the
process?**

North Lamar Combined NPA

**KICK OFF
MEETING
11-15-07**

**INITIAL
SURVEY
FALL '07**




**1ST
WORKSHOP
12-16-07**



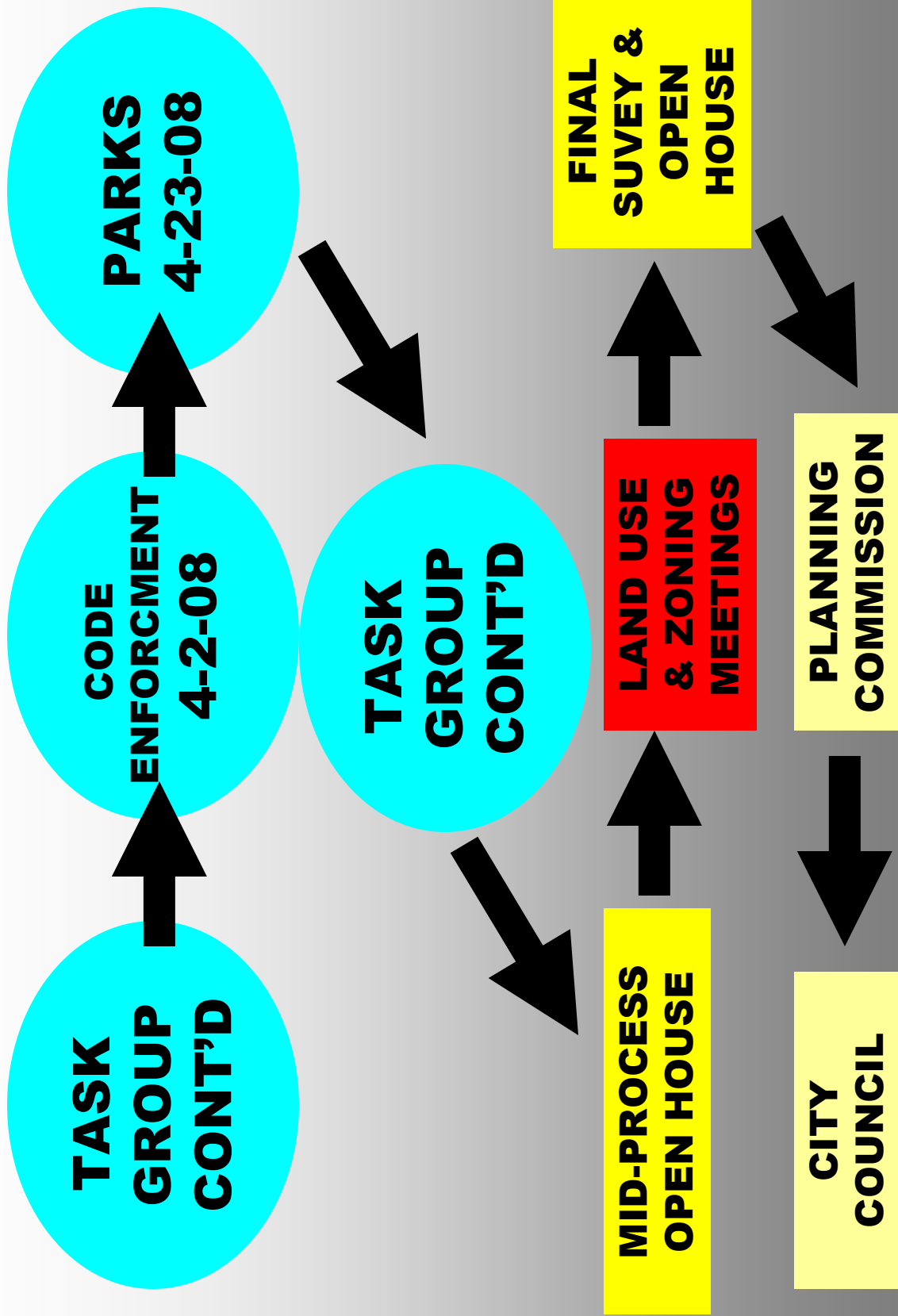
**TASK
GROUP
MEETINGS**

**GOALS
1-24-08**

**CRIME &
SAFETY
TONIGHT**



North Lamar Combined NPA



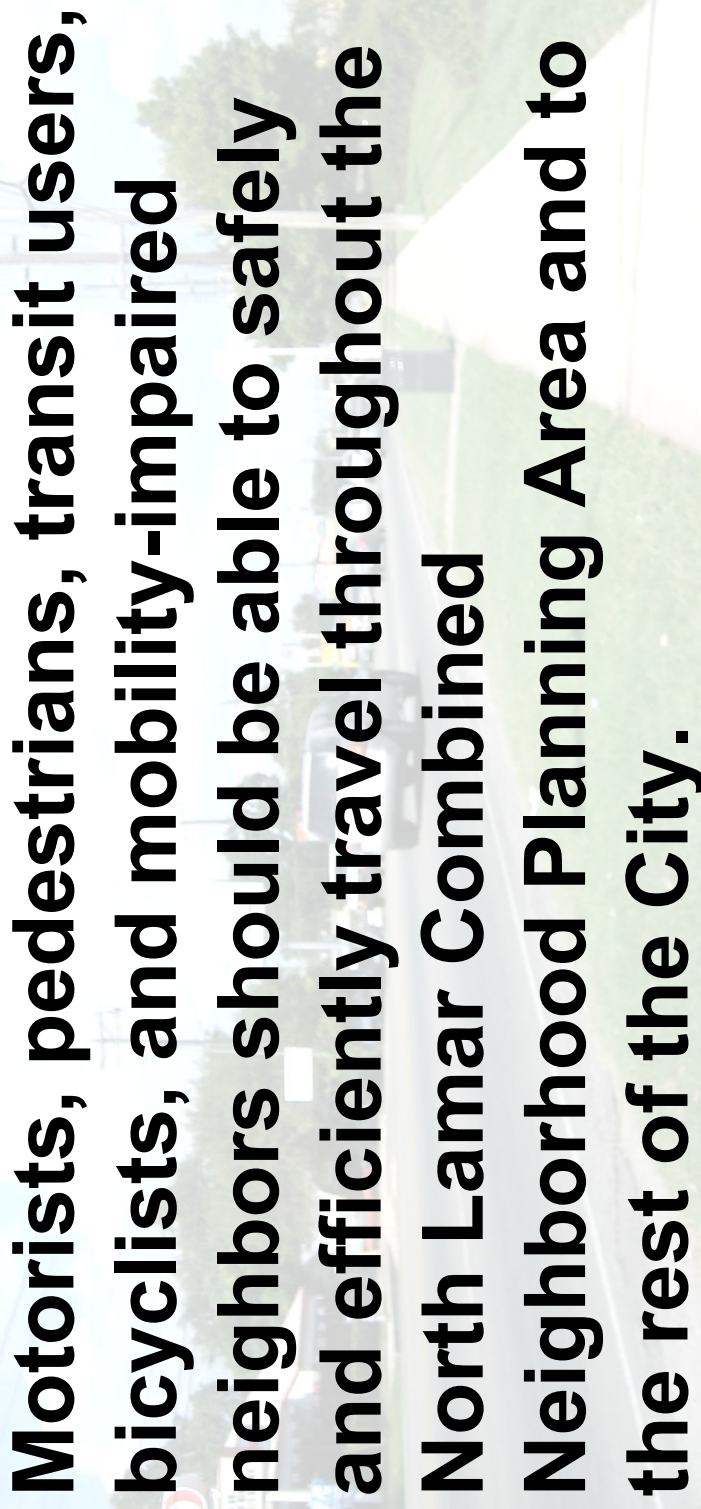
North Lamar Combined NPA

Overview of the Last Workshop

North Lamar Combined NPA

DRAFT GOALS

TRANSPORTATION

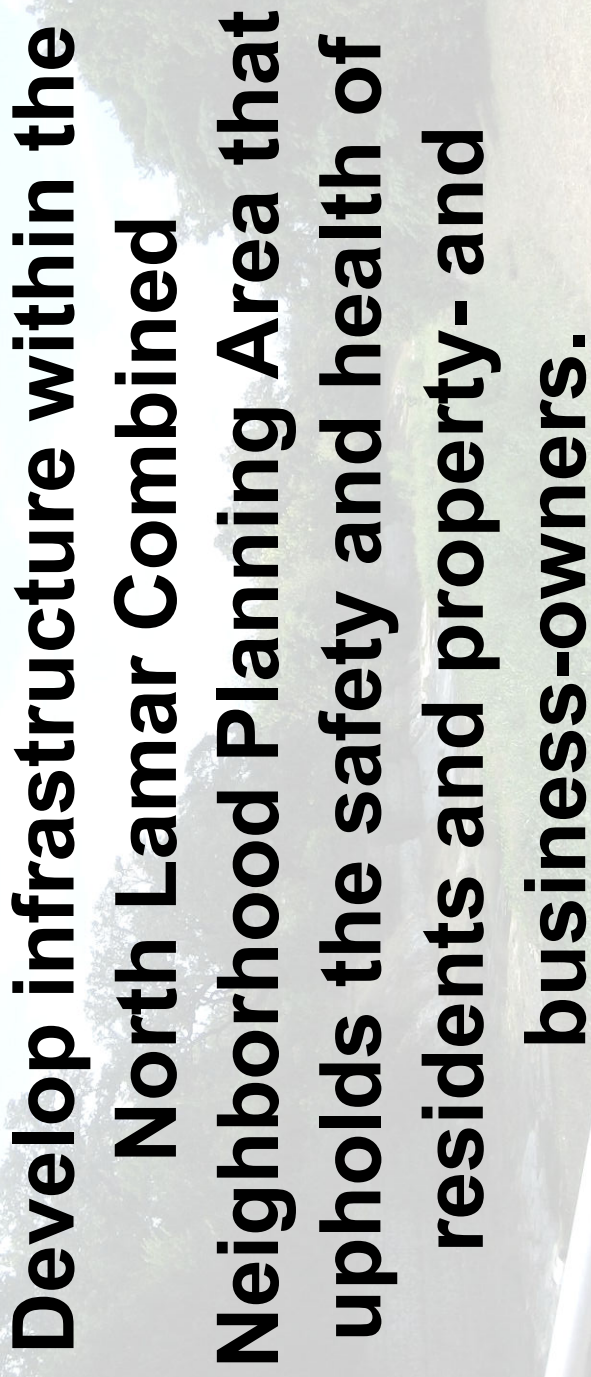
A photograph of a street scene with a car and a building in the background. The text is overlaid on this image.

Motorists, pedestrians, transit users, bicyclists, and mobility-impaired neighbors should be able to safely and efficiently travel throughout the North Lamar Combined Neighborhood Planning Area and to the rest of the City.

North Lamar Combined NPA

INFRASTRUCTURE

Develop infrastructure within the North Lamar Combined Neighborhood Planning Area that upholds the safety and health of residents and property- and business-owners.



North Lamar Combined NPA

PARKS AND OPEN SPACE

Achieve and maintain healthy, sustainable, functional, quality, safe, and aesthetically beautiful parks and green spaces and provide opportunities for cultural interactions within the North Lamar Combined Neighborhood Planning Area.

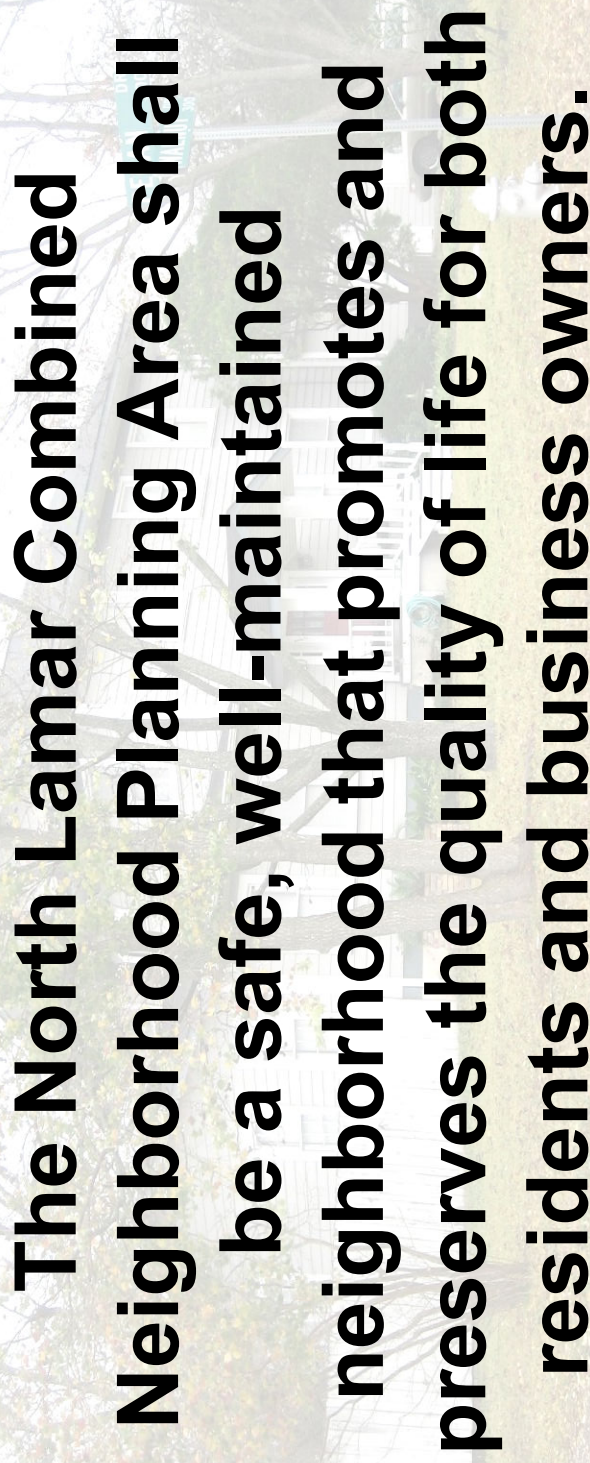
North Lamar Combined NPA

LAND USE

Create a well-balanced land use pattern that benefits everybody in the North Lamar Combined Neighborhood Planning Area by containing particular land uses to appropriate areas.

North Lamar Combined NPA

QUALITY OF LIFE



The North Lamar Combined Neighborhood Planning Area shall be a safe, well-maintained neighborhood that promotes and preserves the quality of life for both residents and business owners.

North Lamar Combined NPA

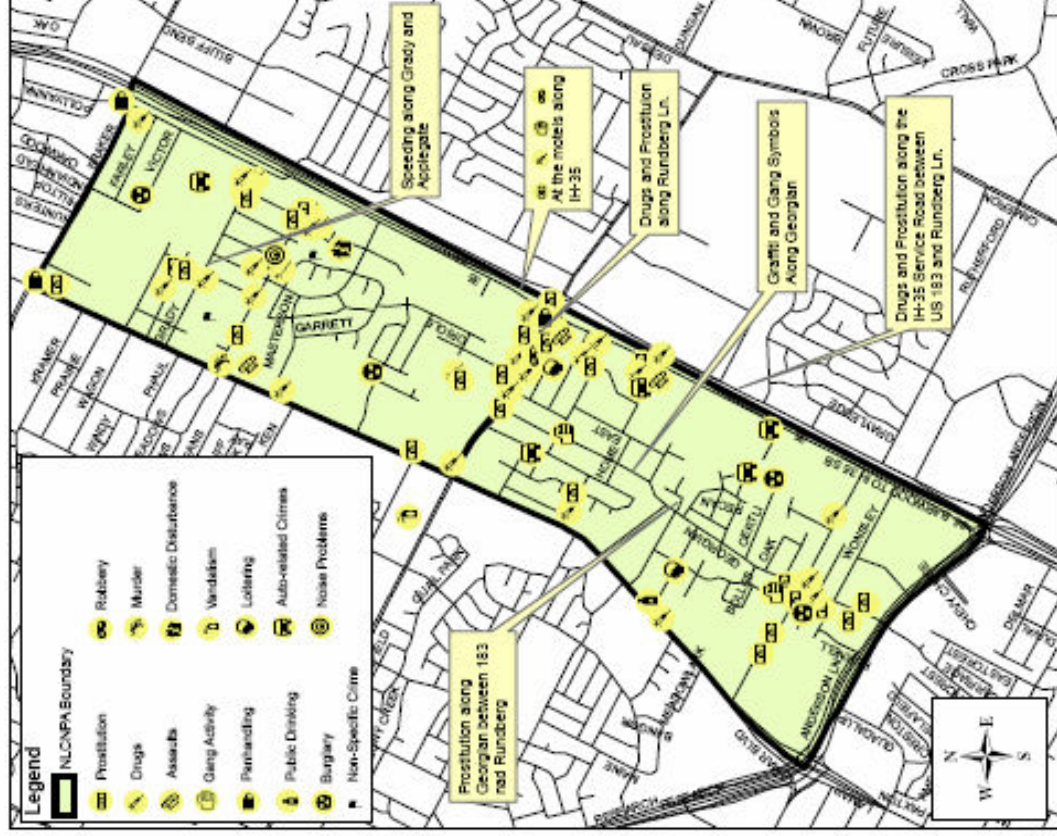
REVIEW OF CRIME DATA



North Lamar Combined NPA

Initial Survey Results

Based upon your *perception* of crime within the NLCNPA.



North Lamar Combined Neighborhood Planning Area
Initial Survey Results -- Criminal Activity

This map has been prepared by the City of Austin Neighborhood Services and Planning Department for the use of residents and neighborhood planning organizations. All data and information are not intended to be used for any other purpose.



Created on December 3, 2007

North Lamar Combined NPA



North Lamar Combined Neighborhood Planning Area
 APD Criminal Activity Data (Reported), 2003

This map has been produced by the City of Austin Neighborhood Planning and Zoning Department for the purpose of providing information to the community. It is not intended for use as a legal document and is not intended to be used in any way that requires accuracy and completeness.

Created on February 11, 2008



2003 APD Crime Data

	NLCNPA	City of Austin	% of COA Crimes in NLCNPA
Murders	3	32	9.4
Rape/Sex-Related Crimes	8	225	3.6
Violent Crimes	101	2,626	3.8
Property Crimes	1,175	40,154	2.9
Total	1,287	43,037	3.0

North Lamar Combined NPA



North Lamar Combined Neighborhood Planning Area
 APD Criminal Activity Data (Reported), 2004

This map has been produced by the City of Austin Neighborhood Planning and Zoning Department and is intended for informational purposes only. It is not intended to be used as a legal document. The City of Austin is not responsible for any errors or omissions, including but not limited to, the accuracy, timeliness, and completeness.

Created on February 11, 2008



2004 APD Crime Data

	NLCNPA	City of Austin	% of COA Crimes in NLCNPA
Murders	2	27	7.4
Rape/Sex-Related Crimes	14	307	4.6
Violent Crimes	145	3,058	4.7
Property Crimes	1,184	41,071	2.9
Total	1,345	44,463	3.0

North Lamar Combined NPA



North Lamar Combined Neighborhood Planning Area
 APD Criminal Activity Data (Reported), 2005

This map has been produced by the City of Austin Neighborhood Planning and Zoning Department as a tool for analyzing crime patterns and identifying areas of concern. The map is not intended for any other use. No warranty is made by the City regarding the accuracy and completeness.

Created on February 11, 2008



2005 APD Crime Data

	NLCNPA	City of Austin	% of COA Crimes in NLCNPA
Murders	0	26	0.0
Rape/Sex-Related Crimes	9	325	2.8
Violent Crimes	142	2,813	5.0
Property Crimes	1,133	42,149	2.7
Total	1,284	45,313	2.8

North Lamar Combined NPA



North Lamar Combined Neighborhood Planning Area
 APD Criminal Activity Data (Reported), 2006

This map has been produced by the City of Austin Neighborhood Planning and Zoning Department as a tool for analyzing and reporting on crime data. The data is for informational purposes only and does not constitute an official report. No warranty is made by the City regarding the accuracy and completeness.

Created on February 11, 2008



2006 APD Crime Data

	NLCNPA	City of Austin	% of COA Crimes in NLCNPA
Murders	1	21	4.8
Rape/Sex-Related Crimes	23	337	6.8
Violent Crimes	181	3,137	5.8
Property Crimes	1,378	41,999	3.3
Total	1,583	45,494	3.5

North Lamar Combined NPA



North Lamar Combined Neighborhood Planning Area
 APD Criminal Activity Data (Reported), 2007

This map has been produced by the City of Austin Neighborhood Planning and Zoning Department. The information on this map is intended to provide a general overview and does not constitute a warranty for any particular use. No liability is assumed by the City of Austin for accuracy and completeness.

Created on February 11, 2008



2007 APD Crime Data

	NLCNPA	City of Austin	% of COA Crimes in NLCNPA
Murders	2	31	6.5
Rape/Sex-Related Crimes	12	334	3.6
Violent Crimes	143	3,338	4.3
Property Crimes	1,277	45,520	2.8
Total	1,434	49,223	2.9

North Lamar Combined NPA

Is there a correlation between absentee ownership and crime?



North Lamar Combined Neighborhood Planning Area
Local and Absentee Owned Properties (Residential)

Created on January 29, 2008



North Lamar Combined Neighborhood Planning Area
APD Criminal Activity Data (Reported), 2007

Created on February 11, 2008



North Lamar Combined NPA

NLCNPA Crime Data Summary

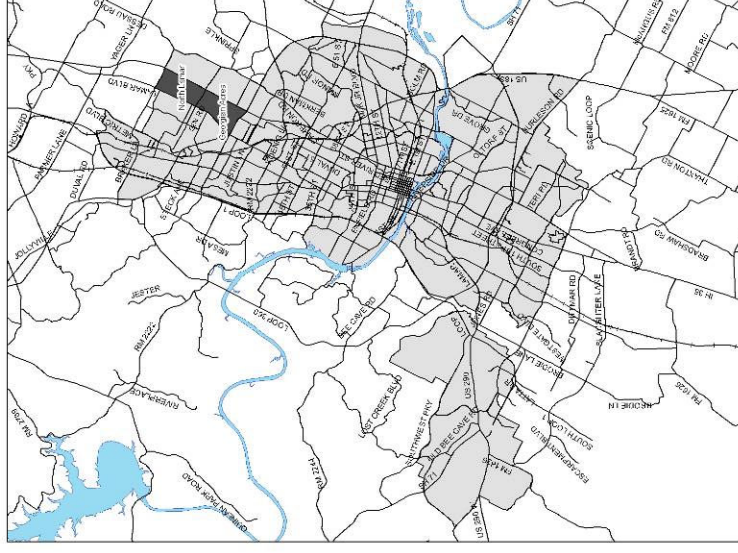
	2003	2004	2005	2006	2007
Murders	3	2	0	1	2
Rape/Sex-Related Crimes	8	14	9	23	12
Violent Crimes	101	145	142	181	143
Property Crimes	1,175	1,184	1,133	1,378	1,277
Total	1,287	1,345	1,284	1,583	1,434

NLCNPA Crime Data, % Change

	% Change 2003-2004	% Change 2004-2005	% Change 2005-2006	% Change 2006-2007
Murders	-33.3	-100.0	100.0	100.0
Rape/Sex-Related Crimes	75.0	-35.7	155.6	-47.8
Violent Crimes	43.6	-2.1	27.5	-21.0
Property Crimes	0.8	-4.3	21.6	-7.3
Total	4.5	-4.5	23.3	-9.4

Comparative Data

	Population (2000)	Area (acres)
NLCNPA	14,481	694.4
City of Austin	656,562	161,113.6
% of COA total in NLCNPA	2.2	0.4



About 3% of the City's crime occurs in the NLCNPA.

North Lamar Combined NPA

Future Meetings

Tentative Topics

Code Enforcement

Wednesday, April 2, 2008



Parks and Open Space

Wednesday, April 23, 2008



Little Walnut Creek Library Meeting Room

6:30 PM to 8:30 PM

North Lamar Combined NPA



Guest Speaker

Officer Michael Youngs

North Central Command, APD