

North Lamar Combined Neighborhood Planning Area



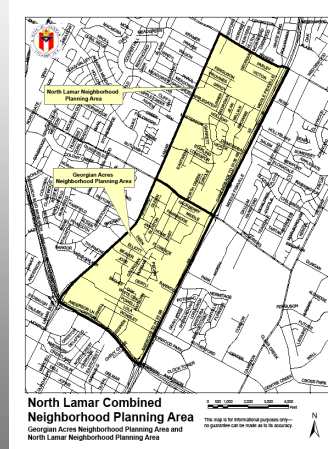
Crime and Code Enforcement Workshop

April 2, 2008

North Lamar Combined NPA

Tonight's Presentation

- Overview of the Last Workshop
- Brief Review of Crime Data
- Q & A with *Officer Youngs*,
North Central Command Rep.
- Code Enforcement Presentation
- Q & A with *Steve Ramirez*,
North District Manager of SWS



North Lamar Combined NPA

Overview of the Last Workshop

- The Draft Goals have been updated
- Type II crime data was acquired



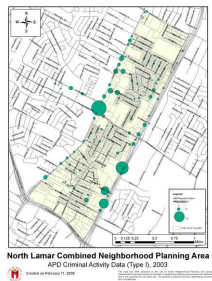
North Lamar Combined NPA

**REVIEW OF
CRIME DATA**



2003 Crime Statistics

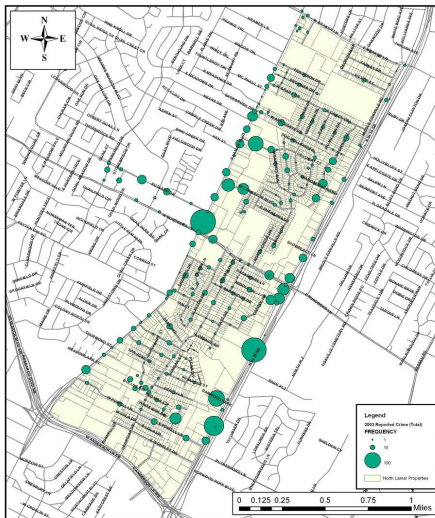
Type I



+

=

Type II



North Lamar Combined Neighborhood Planning Area
APD Criminal Activity Data (Total), 2003

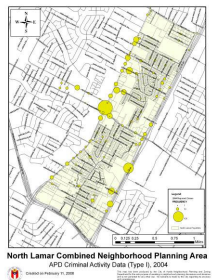


Created on March 27, 2008

This map has been produced by the City of Austin Neighborhood Planning and Zoning Department for the use and purpose of mapping neighborhood planning boundaries and statistics and is not warranted for any other use. The warranty is made by the City regarding its accuracy and completeness.

2004 Crime Statistics

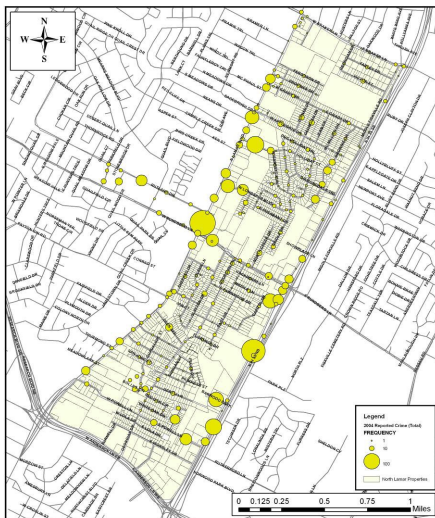
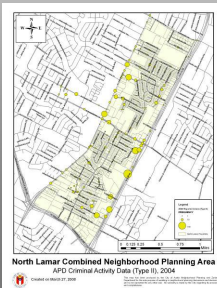
Type I



+

=

Type II



North Lamar Combined Neighborhood Planning Area
APD Criminal Activity Data (Total), 2004

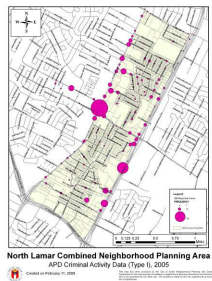


Created on March 27, 2008

This map has been produced by the City of Austin Neighborhood Planning and Zoning Department for the use and purpose of mapping neighborhood planning boundaries and statistics and is not warranted for any other use. The warranty is made by the City regarding its accuracy and completeness.

2005 Crime Statistics

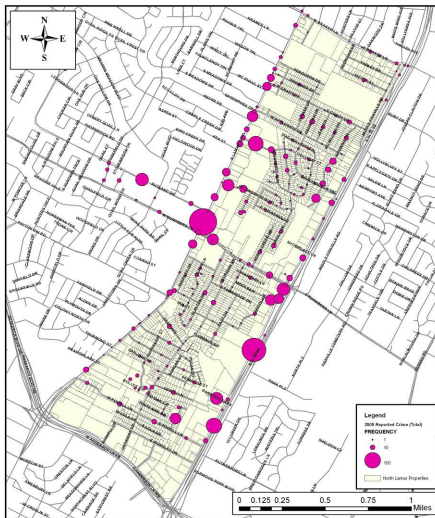
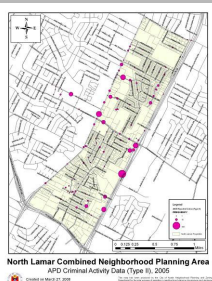
Type I



+

=

Type II



**North Lamar Combined Neighborhood Planning Area
APD Criminal Activity Data (Total), 2005**

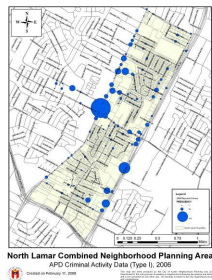


Created on March 27, 2008

This map has been produced by the City of Austin, Neighborhood Planning and Zoning Department for the sole purpose of assisting in neighborhood planning, discussion and decision and is not intended for any other use. No warranty is made by the City regarding its accuracy and completeness.

2006 Crime Statistics

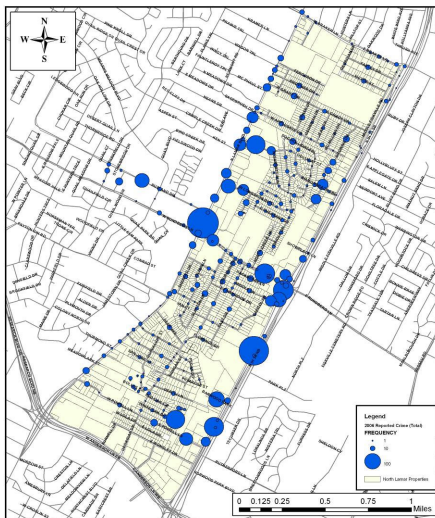
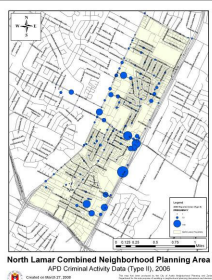
Type I



+

=

Type II



**North Lamar Combined Neighborhood Planning Area
APD Criminal Activity Data (Total), 2006**

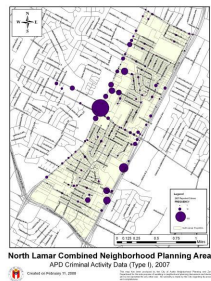


Created on March 27, 2008

This map has been produced by the City of Austin, Neighborhood Planning and Zoning Department for the sole purpose of assisting in neighborhood planning, discussion and decision and is not intended for any other use. No warranty is made by the City regarding its accuracy and completeness.

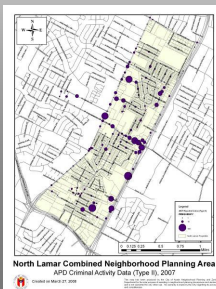
2007 Crime Statistics

Type I



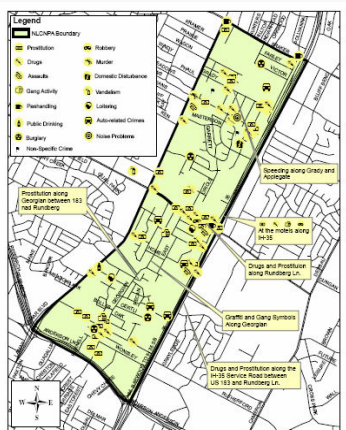
+ =

Type II



Created on March 27, 2008

North Lamar Combined NPA



NLCNPA Crime Data Summary

	2003	2004	2005	2006	2007
Murders	3	2	0	1	2
Rape/Sex-Related Crimes	8	14	9	23	12
Violent Crimes	101	145	142	181	143
Property Crimes	1,175	1,184	1,133	1,378	1,277
Drug-related crimes	223	245	n/a	722	515
Prostitution	65	158	122	146	91
All other offenses	1,010	953	775	1,299	1,239
Total	2,585	2,701	2,181	3,750	3,279

City of Austin Crime Data

	2003	2004	2005	2006	2007
Total Offenses	130,478	149,644	158,131	157,237	168,837

Percent of COA Crimes Occurring in NLCNPA

	2003	2004	2005	2006	2007
Percent	1.98	1.80	1.38	2.38	1.94

North Lamar Combined NPA

Future Meetings

Code Enforcement, Continued

Wednesday, April 23, 2008



Little Walnut Creek Library Meeting Room

6:30 PM to 8:30 PM

North Lamar Combined NPA

Guest Speakers



Officer Michael Youngs

North Central Command
District Representative, APD



Mr. Steve Ramirez

Code Enforcement
North District Manager, SWS